





## Whole Field Sampling









RHIZA provide a comprehensive whole field sampling package for all farming systems. Soil sampling data is accessed through the Contour platform, allowing users to make the most of soil data alongside satellite imagery and farm-specific weather data, accessible everywhere from the field to the farm office. From sample to spread, RHIZA is there to support your business.

With the new payment opportunities around the Sustainable Farming Incentive (SFI) and other stewardship schemes, organic matter testing and measurements are becoming more topical. Most of these are required at field level every 4-5 years, making it the perfect match for compliance sampling.

### BASE package features

-  Hyper-local farm weather data
-  Satellite imagery
-  Soil data
-  Yield mapping
-  Contour Mobile scouting app
-  Fertiliser requirement planning
-  Store data, cropping, observations and imagery

## Benefits of Whole Field Sampling

-  Remain compliant with up to date soil data
-  Build fertiliser requirement plans
-  P, K, Mg, pH analysis
-  Trace element analysis
-  Organic matter analysis for SFI
-  Analysis can be used to make more efficient product choices

